

Beaufort County Public Works

Stormwater Infrastructure Project Summary



Project Summary: Laurel Street East and Pine Grove Outfall

Narrative Description of Project:

Project improved 2,662 L.F. of drainage system. Cleaned out 900 L.F. of outfall ditch and 1,556 L.F. of roadside ditch. Replaced 8 L.F. of crossline pipe. Repaired washouts. Jetted (1) access pipe, (1) crossline pipe and 198 L.F. of roadside pipe. Handseeded for erosion control.

Completion: Mar-12

2012-554 / Laurel Street East/Pine Grove Outfall	Labor Hours	Labor Cost	Equipment Cost	Material Cost	Contractor Cost	Indirect Labor	Total Cost
AUDIT / Audit Project	1.5	\$30.72	\$0.00	\$0.00	\$0.00	\$0.00	\$30.72
CLPJT / Crossline Pipe - Jetted	5.0	\$109.40	\$55.40	\$25.12	\$0.00	\$0.00	\$189.92
DLO / Ditch Layout	36.0	\$812.64	\$175.71	\$28.50	\$0.00	\$0.00	\$1,016.85
HAUL / Hauling	101.5	\$2,288.58	\$1,350.97	\$1,084.93	\$0.00	\$0.00	\$4,724.47
LM / Loading Materials	1.5	\$32.13	\$44.63	\$10.08	\$0.00	\$0.00	\$86.84
ODCO / Outfall ditch - cleaned out	45.0	\$1,021.40	\$243.08	\$75.62	\$0.00	\$0.00	\$1,340.10
RDCO / Roadside ditch - cleaned out	41.0	\$914.51	\$190.41	\$101.29	\$0.00	\$0.00	\$1,206.21
RPWO / Repaired Washout	15.0	\$344.20	\$32.95	\$13.44	\$0.00	\$0.00	\$390.59
RSDCL / Roadside Ditch - Cleanout	123.0	\$2,937.88	\$539.44	\$168.10	\$0.00	\$0.00	\$3,645.42
RSPJ / Roadside Pipe - Jetted	10.0	\$218.80	\$110.80	\$23.44	\$0.00	\$0.00	\$353.04
SC / Sediment Control	12.0	\$284.76	\$31.18	\$39.00	\$0.00	\$0.00	\$354.94
UTLOC / Utility locates	1.0	\$20.48	\$0.00	\$0.00	\$0.00	\$0.00	\$20.48
Indirect Labor, Services and Supplies	0.0	\$0.00	\$0.00	\$0.00	\$0.00	\$6,301.59	\$6,301.59
2012-554 / Laurel Street East/Pine Grove Outfall Sub Total	373.5	\$9,015.50	\$2,774.56	\$1,569.53	\$0.00	\$6,301.59	\$19,661.18
Grand Total	373.5	\$9,015.50	\$2,774.56	\$1,569.53	\$0.00	\$6,301.59	\$19,661.18

Before



During



After



Project: Laurel Street
East outfall and Pine
Grove Road Map 1

Activity: Drainage
Maintenance














Project #:
2012-554

Township: Port
Royal Island

Completed:
February 2012

Legend

Drainage Type

-  River
-  Stream
-  Outfall
-  Lateral
-  Lateral Pipe
-  Roadside
-  Roadside Pipe
-  Crossline
-  D/W
-  Access
-  Piped
-  Bleeder
-  Parcels



1 inch = 279 feet

Prepared By: BC Stormwater Management Utility

Date Print: 3/22/12

File: C:/sethdata/projects/projectmaps/Laurel st E&Pine Grove 12-554Map1

Project: Laurel Street
East outfall and Pine
Grove Road Map 2

Activity: Vacuum
Truck














Project #:
2012-554

Township: Port
Royal Island

Completed:
February 2012

Legend

Drainage Type

-  River
-  Stream
-  Outfall
-  Lateral
-  Lateral Pipe
-  Roadside
-  Roadside Pipe
-  Crossline
-  D/W
-  Access
-  Piped
-  Bleeder
-  Parcels



Jetted 198 LF of
roadside pipe.

Jetted (1)
crossline pipe.

Jetted (1)
access pipe.



1 inch = 279 feet